Fruitville Road
Streetscape Enhancements Project
Stakeholders Meeting

Thursday, November 12, 2015

Name

Organization

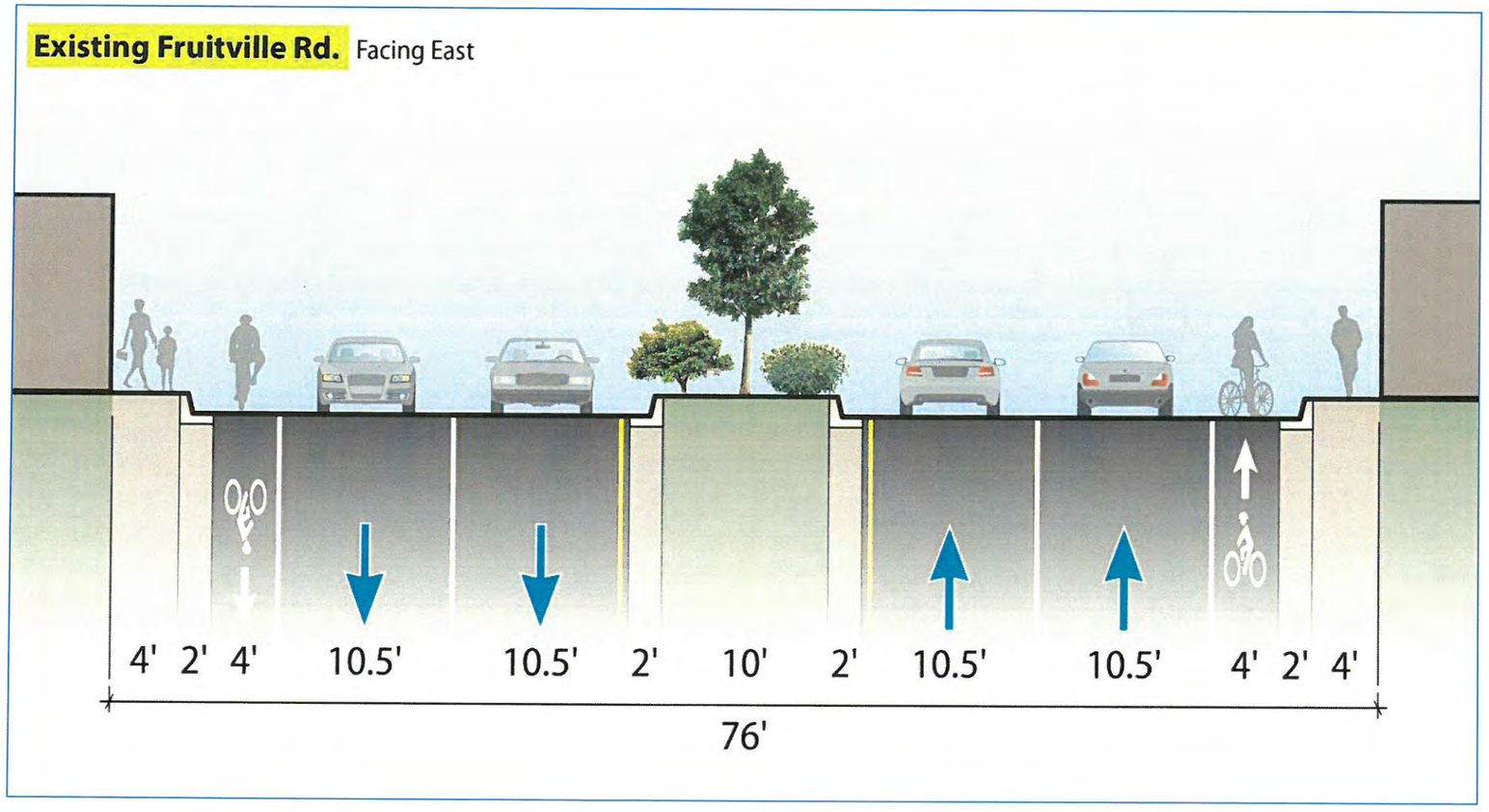

Sam
Schwartz
Engineering
D.P.C.

CITY OF SARASOTA


Google
Imagery ©2015 Google, Map data ©2015 Google
Terms
Privacy
Send feedback
50 ft

US41

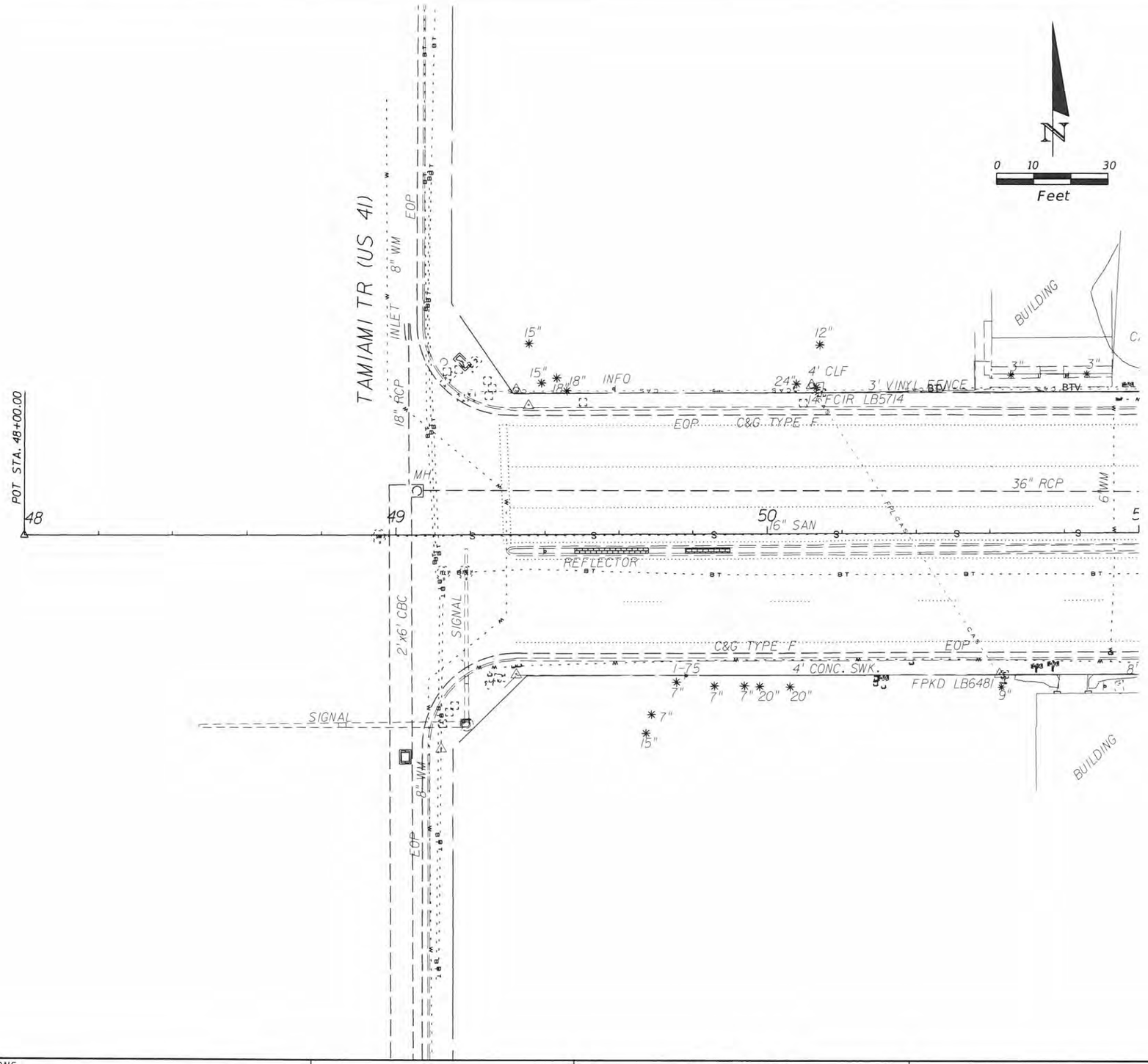

REVISIONS			
DATE	DESCRIPTION	DATE	DESCRIPTION

STATE OF FLORIDA
DEPARTMENT OF TRANSPORTATION

ROAD NO.	COUNTY	FINANCIAL PROJECT ID

FRUITVILLE RESURFACING

SHEET NO.
3

rswantek 10/14/2015 1:44:58 PM M:\15-05-1330 Fruitville Road\Inbound Archive\2015 10 6 Kimley_Horn CAD Files\clprd01

US41



Cocoanut Avenue

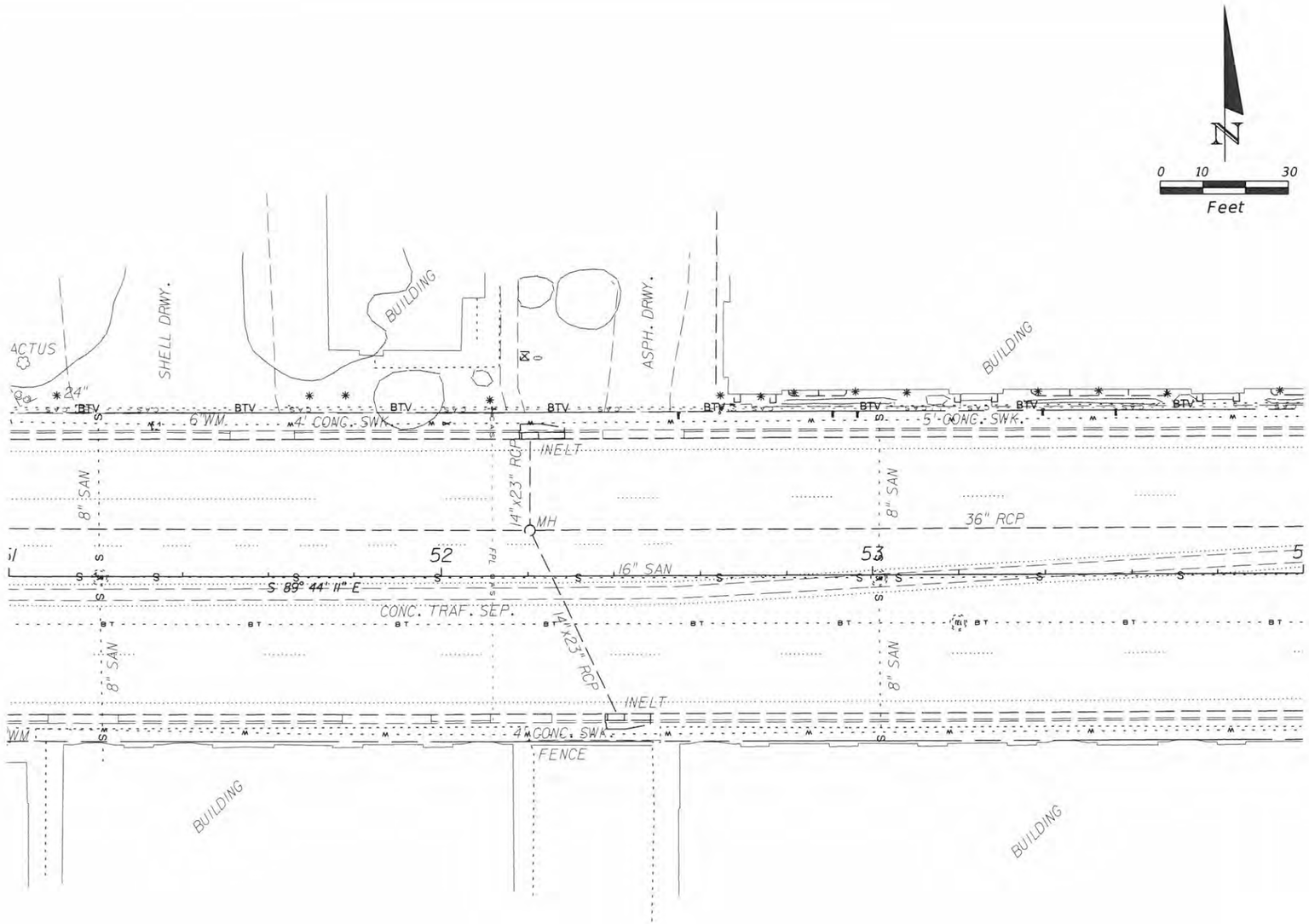

REVISIONS			
DATE	DESCRIPTION	DATE	DESCRIPTION

STATE OF FLORIDA
DEPARTMENT OF TRANSPORTATION

ROAD NO.	COUNTY	FINANCIAL PROJECT ID

FRUITVILLE RESURFACING

SHEET NO.
5

rswantek 10/14/2015 1:45:35 PM M:\15-05-1330 Fruitville Road\Inbound Archive\2015 10 6 Kimley_Horn CAD Files\cliprd01

FSU College of Medicine
Cocoanut Avenue
Imagery ©2015 Google, Map data ©2015 Google
Terms
Privacy
Send feedback
50 ft

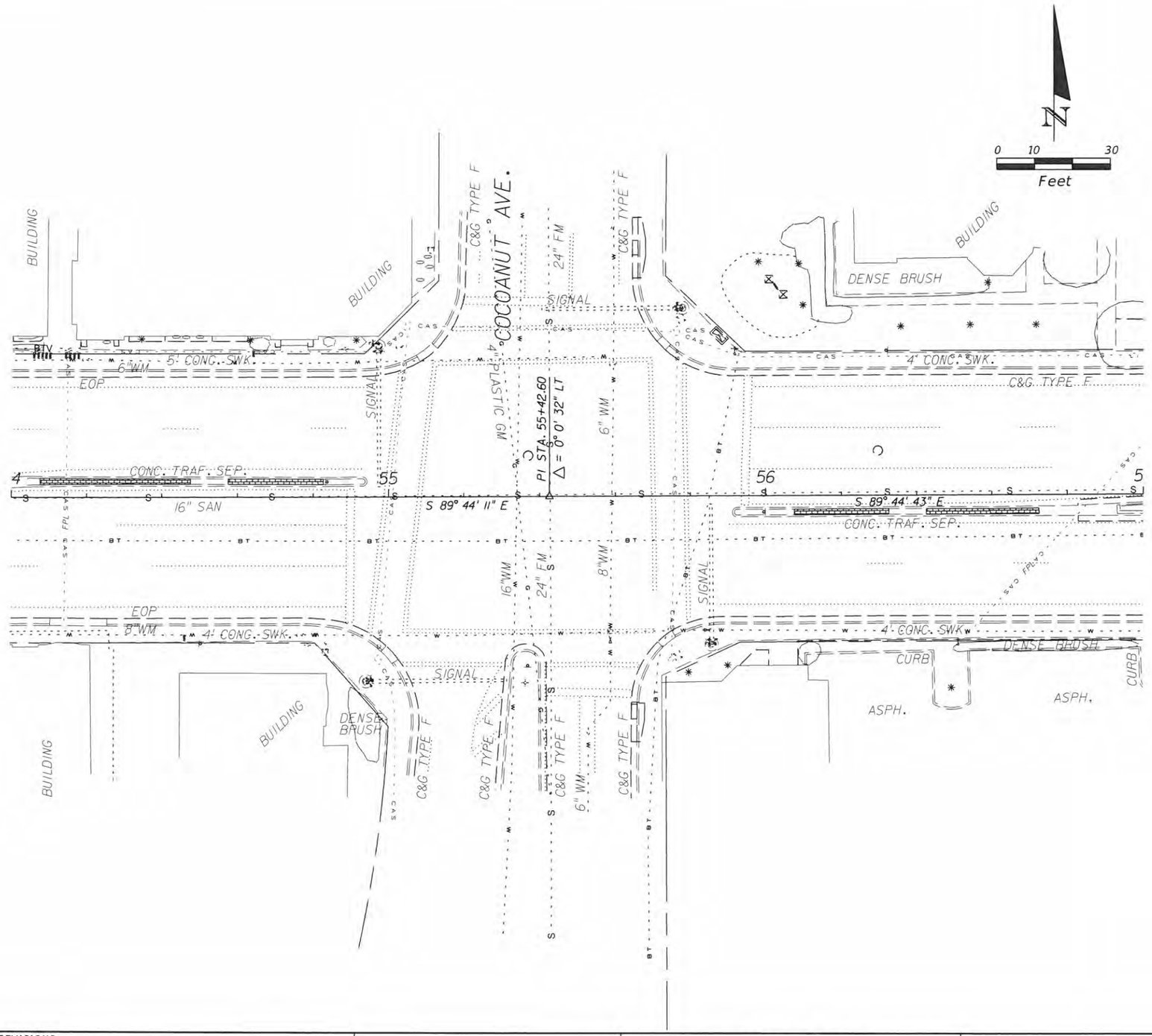

REVISIONS			
DATE	DESCRIPTION	DATE	DESCRIPTION

STATE OF FLORIDA
DEPARTMENT OF TRANSPORTATION

ROAD NO.	COUNTY	FINANCIAL PROJECT ID

FRUITVILLE RESURFACING

SHEET NO.
7

rswanlek 10/14/2015 1:46:00 PM M:\15-05-1330 Fruitville Road\Inbound Archive\2015 10 6 Kimley_Horn CAD Files\chprd01

Cocoanut Avenue
Central Avenue
Fruitville
Professional Villas
Cove Cleaners
Google

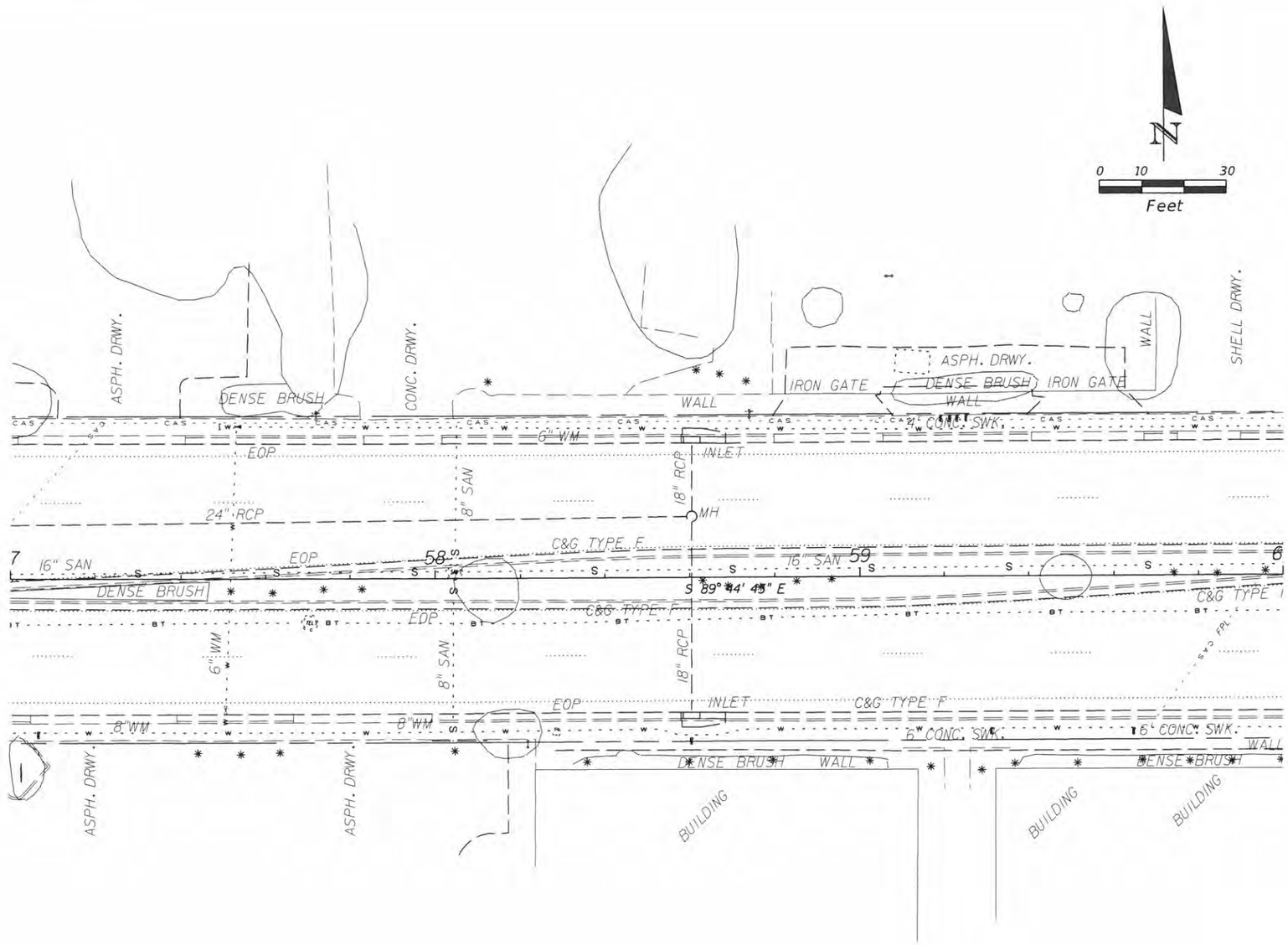

REVISIONS			
DATE	DESCRIPTION	DATE	DESCRIPTION

STATE OF FLORIDA
DEPARTMENT OF TRANSPORTATION

ROAD NO.	COUNTY	FINANCIAL PROJECT ID

FRUITVILLE RESURFACING

SHEET NO.
9

rswantek 10/14/2015 1:46:23 PM M:\15-05-1330 Fruitville Road\Inbound Archive\2015 10 6 Kimley_Horn CAD Files\cliprd01

Central Avenue

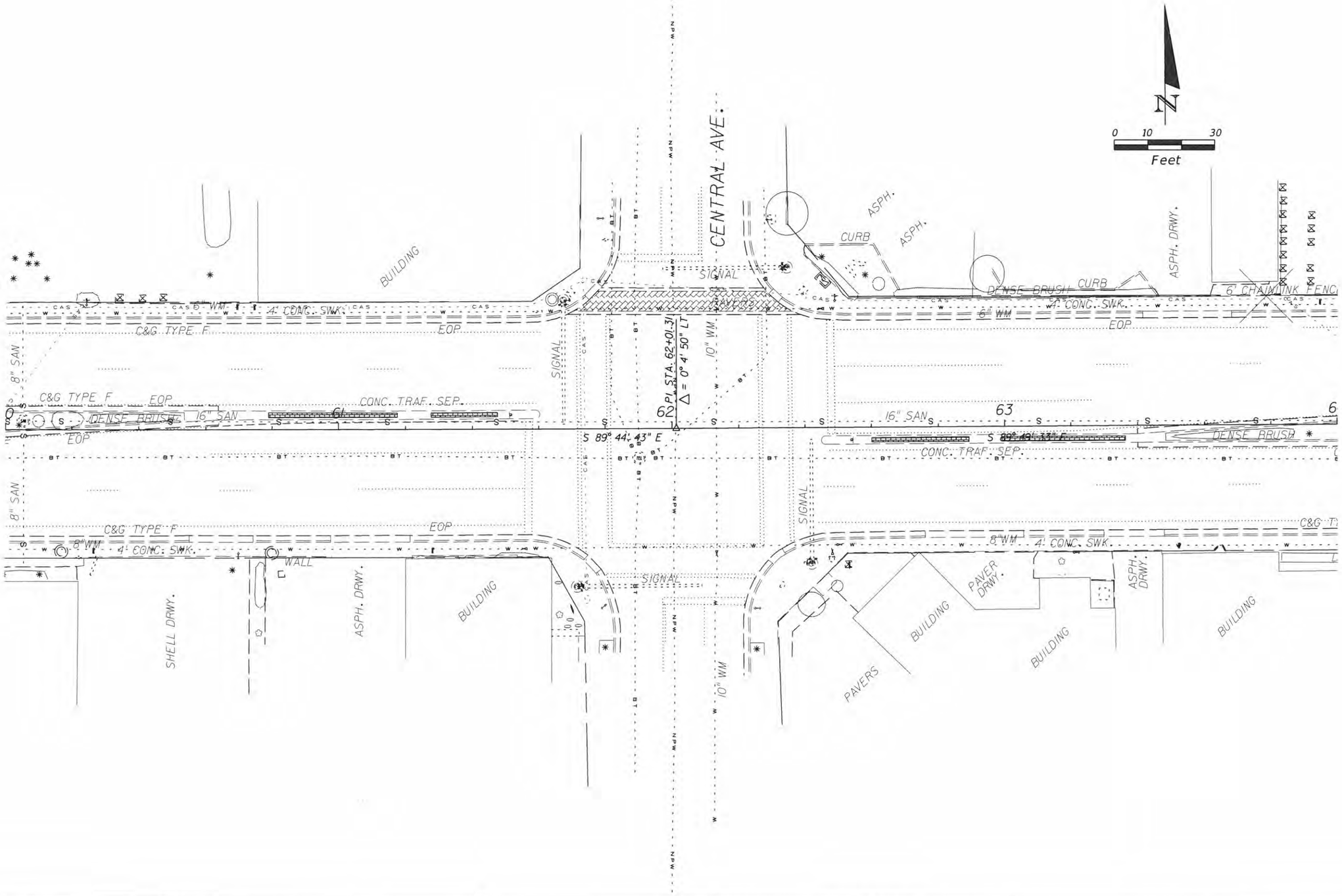

REVISIONS			
DATE	DESCRIPTION	DATE	DESCRIPTION

STATE OF FLORIDA
DEPARTMENT OF TRANSPORTATION

ROAD NO.	COUNTY	FINANCIAL PROJECT ID

FRUITVILLE RESURFACING

SHEET NO.
11

rswantek 10/14/2015 1:46:50 PM M:\15-05-1330 Fruitville Road\Inbound Archive\2015 10 6 Kimley_Horn CAD Files\cliprd01


Central Av
Lemon Av
Cove Cleaners
The Hearing Spa
Goodwill
Donation
Drive-Up
Twice's Nice
Collectibles
Calligaris
Google
Map data ©2015 Google
Terms
Privacy
Send feedback
50 ft



REVISIONS			
DATE	DESCRIPTION	DATE	DESCRIPTION

STATE OF FLORIDA
DEPARTMENT OF TRANSPORTATION

ROAD NO.	COUNTY	FINANCIAL PROJECT ID

FRUITVILLE RESURFACING

SHEET NO.
13

rswanlek 10/14/2015 1:47:16 PM M:\15-05-1330 Fruitville Road\Inbound Archive\2015 10 6 Kimley_Horn CAD Files\cliprd01

Lemon Avenue

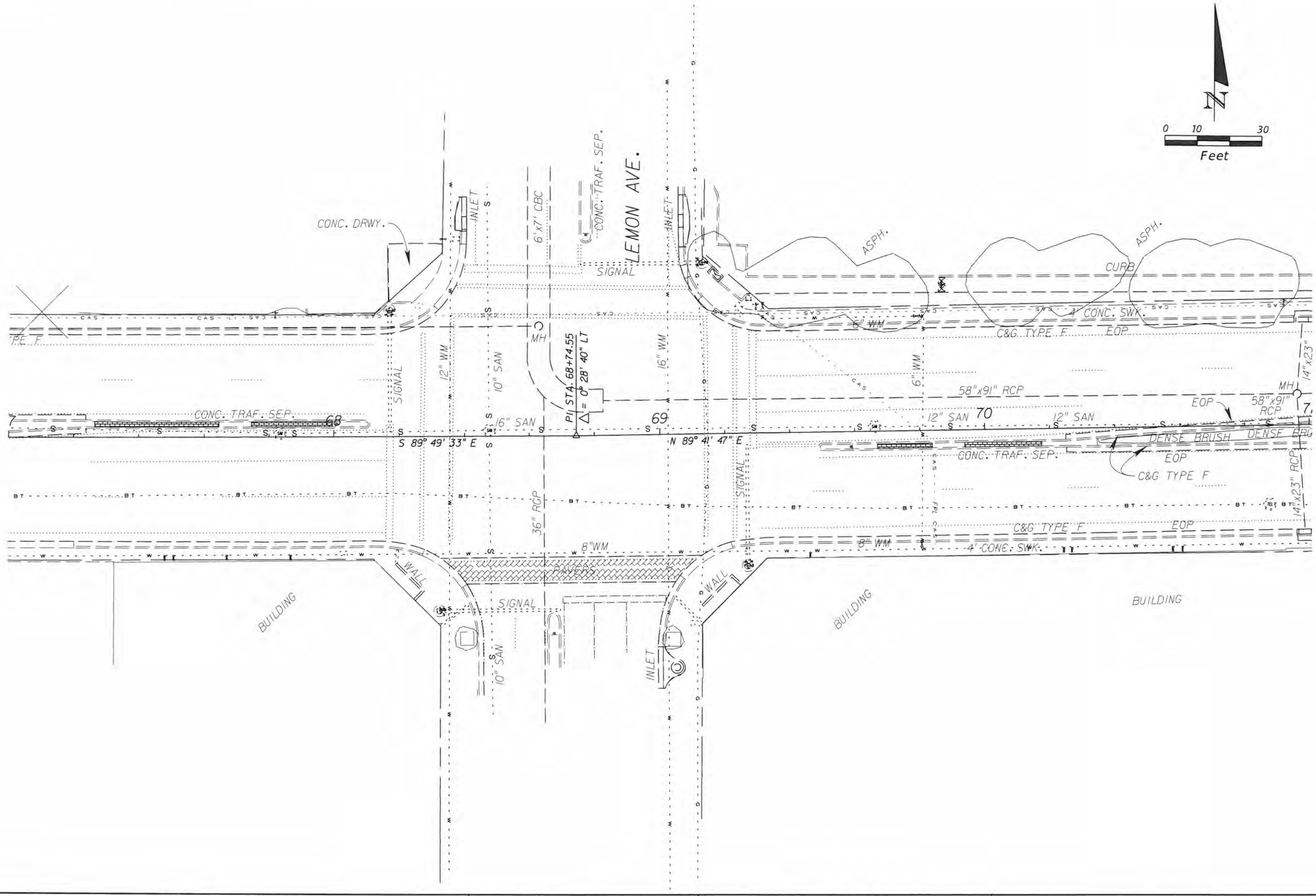

REVISIONS			
DATE	DESCRIPTION	DATE	DESCRIPTION

STATE OF FLORIDA
DEPARTMENT OF TRANSPORTATION

ROAD NO.	COUNTY	FINANCIAL PROJECT ID

FRUITVILLE RESURFACING

SHEET NO.
15

Lemon Avenue
Orange Avenue
Twice's Nice Collectibles
soft square
Todburn Antiques
Orange Professional Center
St Martha Catholic Church
Google
Map data ©2015 Google
Terms
Privacy
Send feedback
50 ft

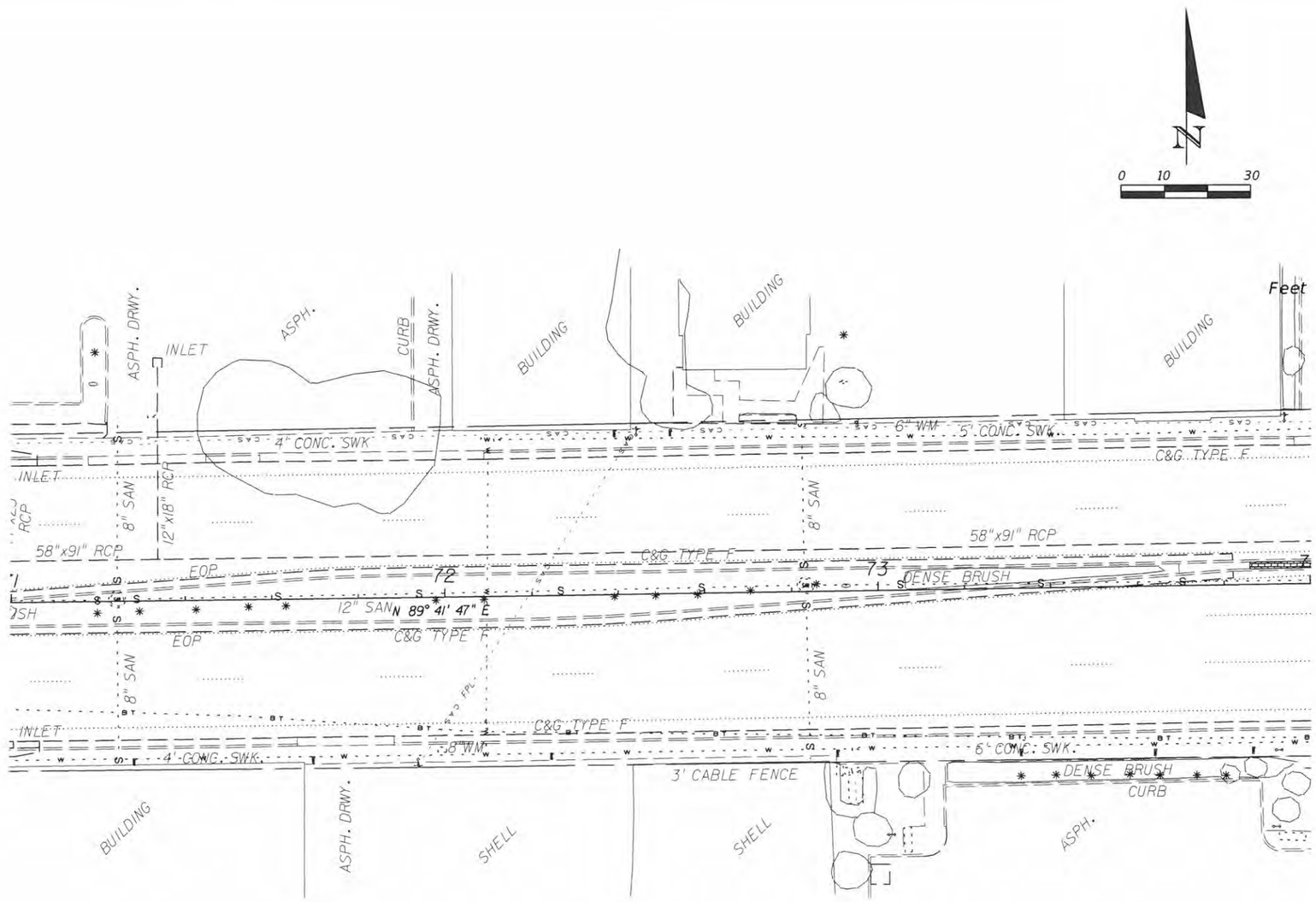

REVISIONS			
DATE	DESCRIPTION	DATE	DESCRIPTION

STATE OF FLORIDA
DEPARTMENT OF TRANSPORTATION

ROAD NO.	COUNTY	FINANCIAL PROJECT ID

FRUITVILLE RESURFACING

SHEET NO.
17

rswantek 10/14/2015 1:48:54 PM M:\15-05-1330 Fruitville Road\Inbound Archive\2015 10 6 Kimley_Horn CAD Files\cliprd01

Orange Avenue

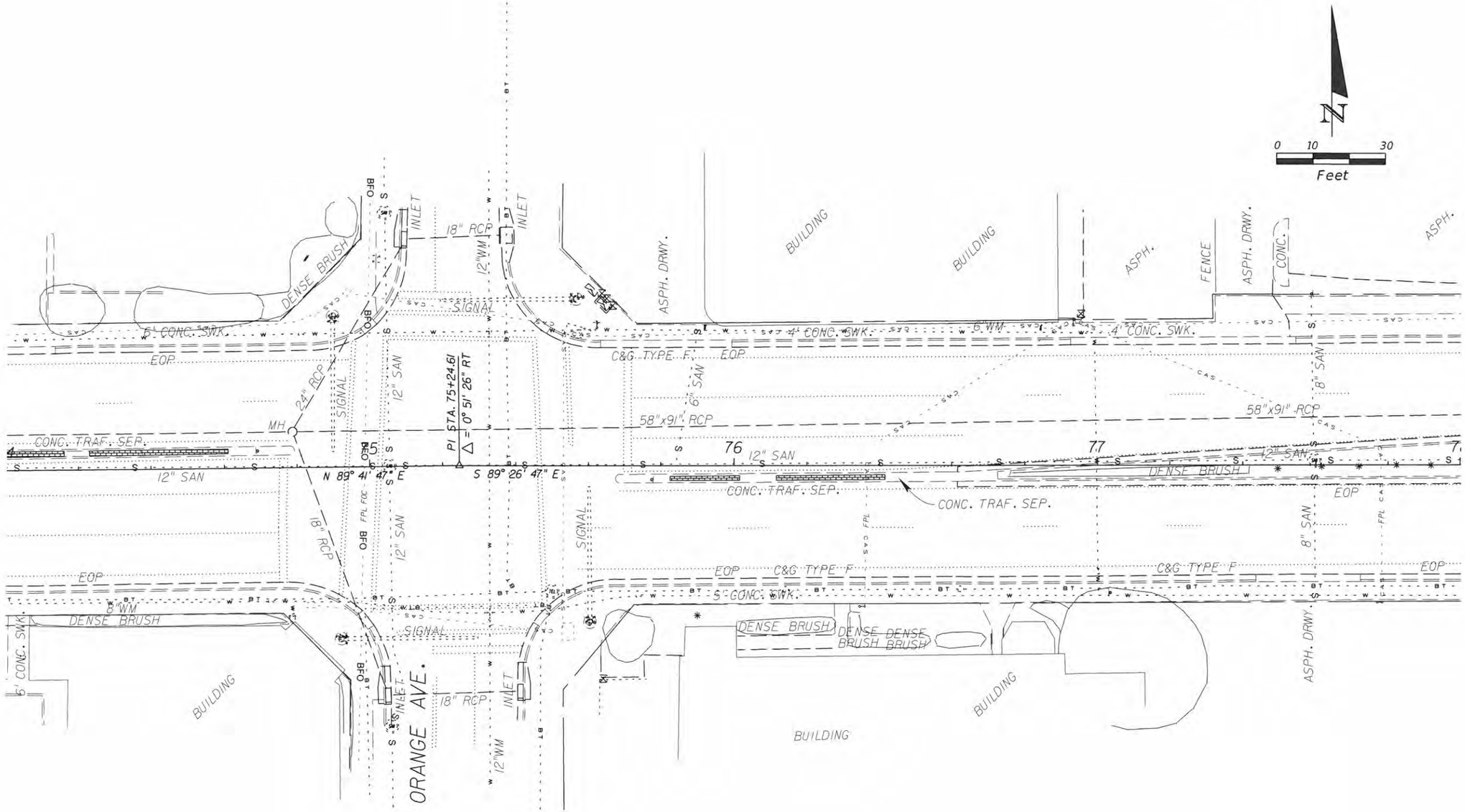

REVISIONS			
DATE	DESCRIPTION	DATE	DESCRIPTION

STATE OF FLORIDA
DEPARTMENT OF TRANSPORTATION

ROAD NO.	COUNTY	FINANCIAL PROJECT ID

FRUITVILLE RESURFACING

SHEET NO.
19

rswantek 10/14/2015 1:49:18 PM M:\15-05-1330 Fruitville Road\Inbound Archive\2015 10 6 Kimley_Horn CAD Files\clprd01

Orange Avenue
Goodrich Avenue
St Martha Day Care
Quick Stop food store
Cleaners
St Martha Catholic Church
Sarasota County Film Commission
HUB
Stonegate Bank
Google
Map data ©2015 Google
Terms
Privacy
Send feedback
50 ft

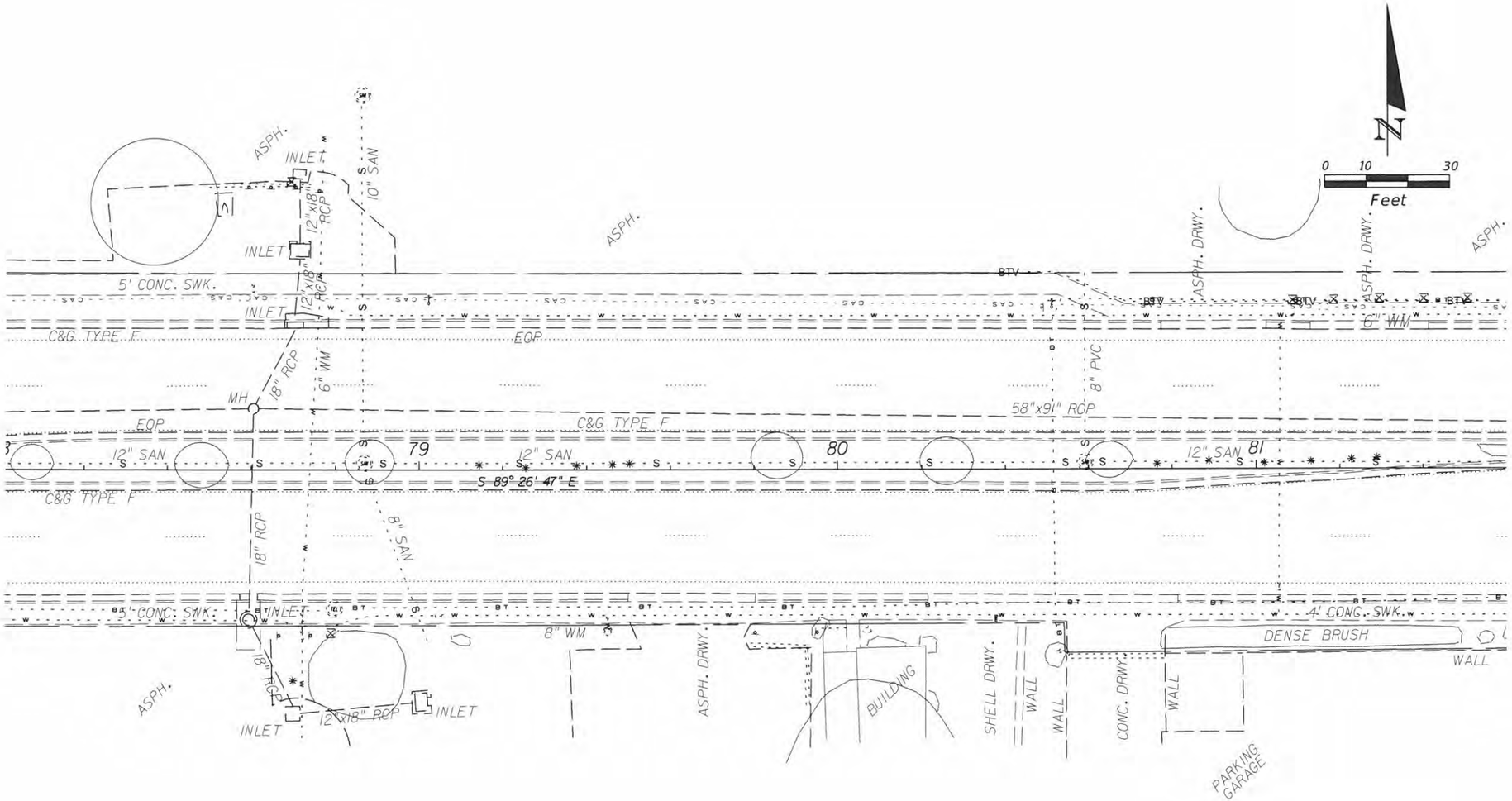

REVISIONS			
DATE	DESCRIPTION	DATE	DESCRIPTION

STATE OF FLORIDA
DEPARTMENT OF TRANSPORTATION

ROAD NO.	COUNTY	FINANCIAL PROJECT ID

FRUITVILLE RESURFACING

SHEET NO.
21

rswantek 10/14/2015 1:49:42 PM M:\15-05-1330 Fruitville Road\Inbound Archive\2015 10 6 Kimley_Horn CAD Files\cliprd01

Goodrich Avenue

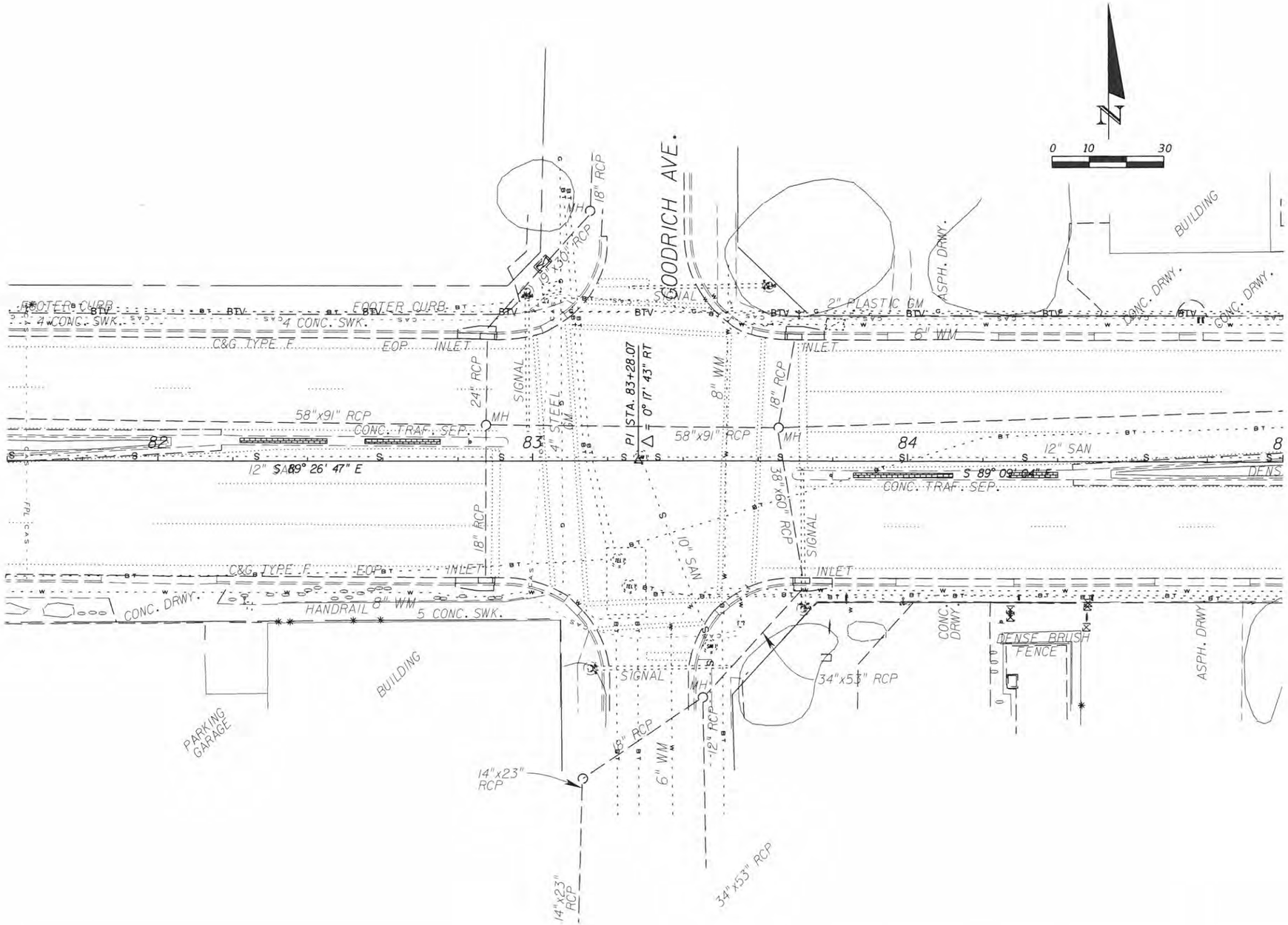

REVISIONS			
DATE	DESCRIPTION	DATE	DESCRIPTION

STATE OF FLORIDA
DEPARTMENT OF TRANSPORTATION

ROAD NO.	COUNTY	FINANCIAL PROJECT ID

FRUITVILLE RESURFACING

SHEET NO.
23

rswantek 10/14/2015 1:50:12 PM M:\15-05-1330 Fruitville Road\Inbound Archive\2015 10 6 Kimley_Horn CAD Files\cliprd01

Goodrich Avenue

Osprey Avenue

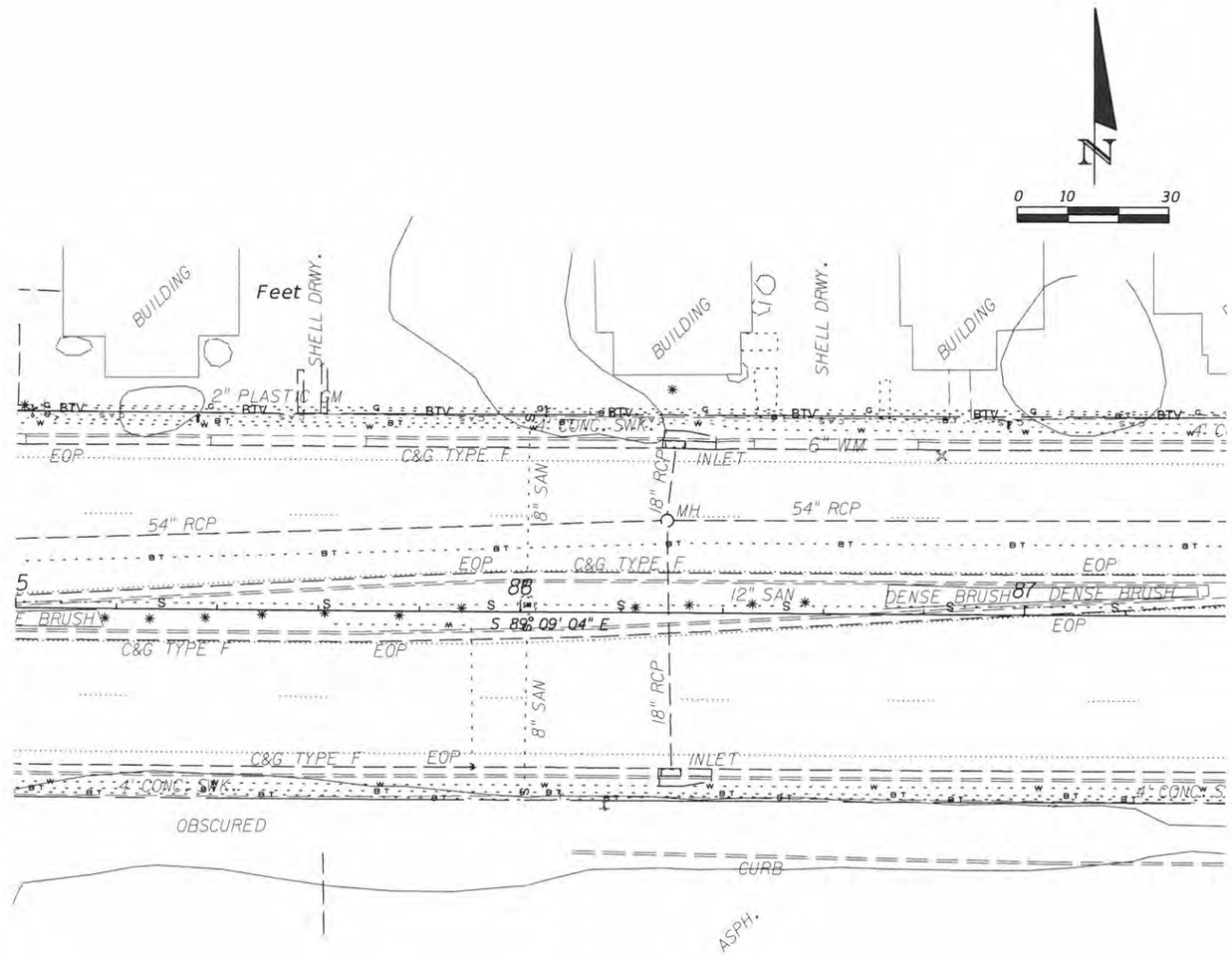

REVISIONS			
DATE	DESCRIPTION	DATE	DESCRIPTION

STATE OF FLORIDA
DEPARTMENT OF TRANSPORTATION

ROAD NO.	COUNTY	FINANCIAL PROJECT ID

FRUITVILLE RESURFACING

SHEET NO.
25

rswanlek 10/14/2015 1:50:47 PM M:\15-05-1330 Fruitville Road\Inbound Archive\2015 10 6 Kimley_Horn CAD Files\cliprd01



Osprey Avenue

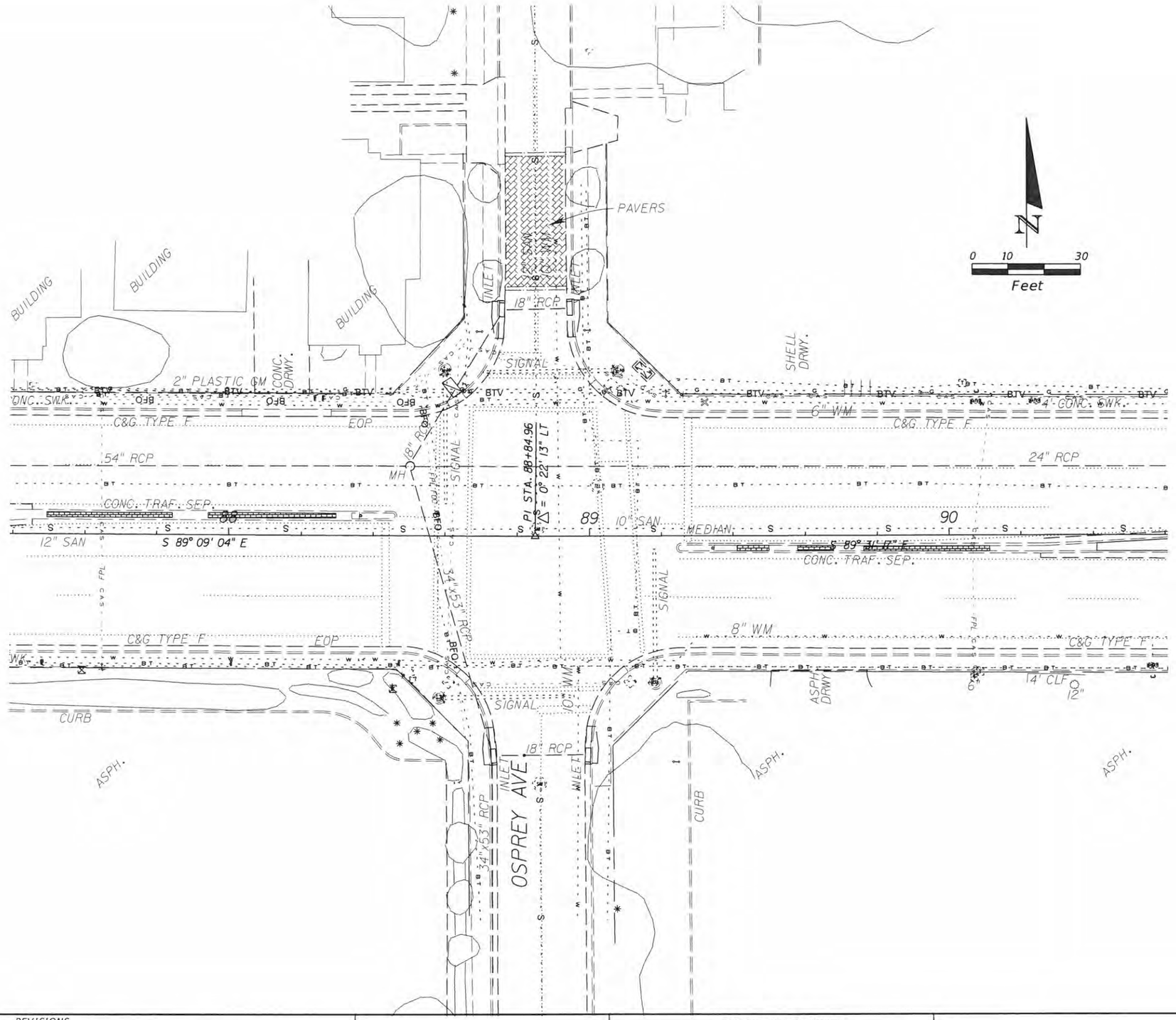

REVISIONS			
DATE	DESCRIPTION	DATE	DESCRIPTION

STATE OF FLORIDA
DEPARTMENT OF TRANSPORTATION

ROAD NO.	COUNTY	FINANCIAL PROJECT ID

FRUITVILLE RESURFACING

SHEET NO.
27

rswantek 10/14/2015 1:51:14 PM M:\15-05-1330 Fruitville Road\Inbound Archive\2015 10 6 Kimley_Horn CAD Files\chprd01



Osprey Avenue

Links Avenue

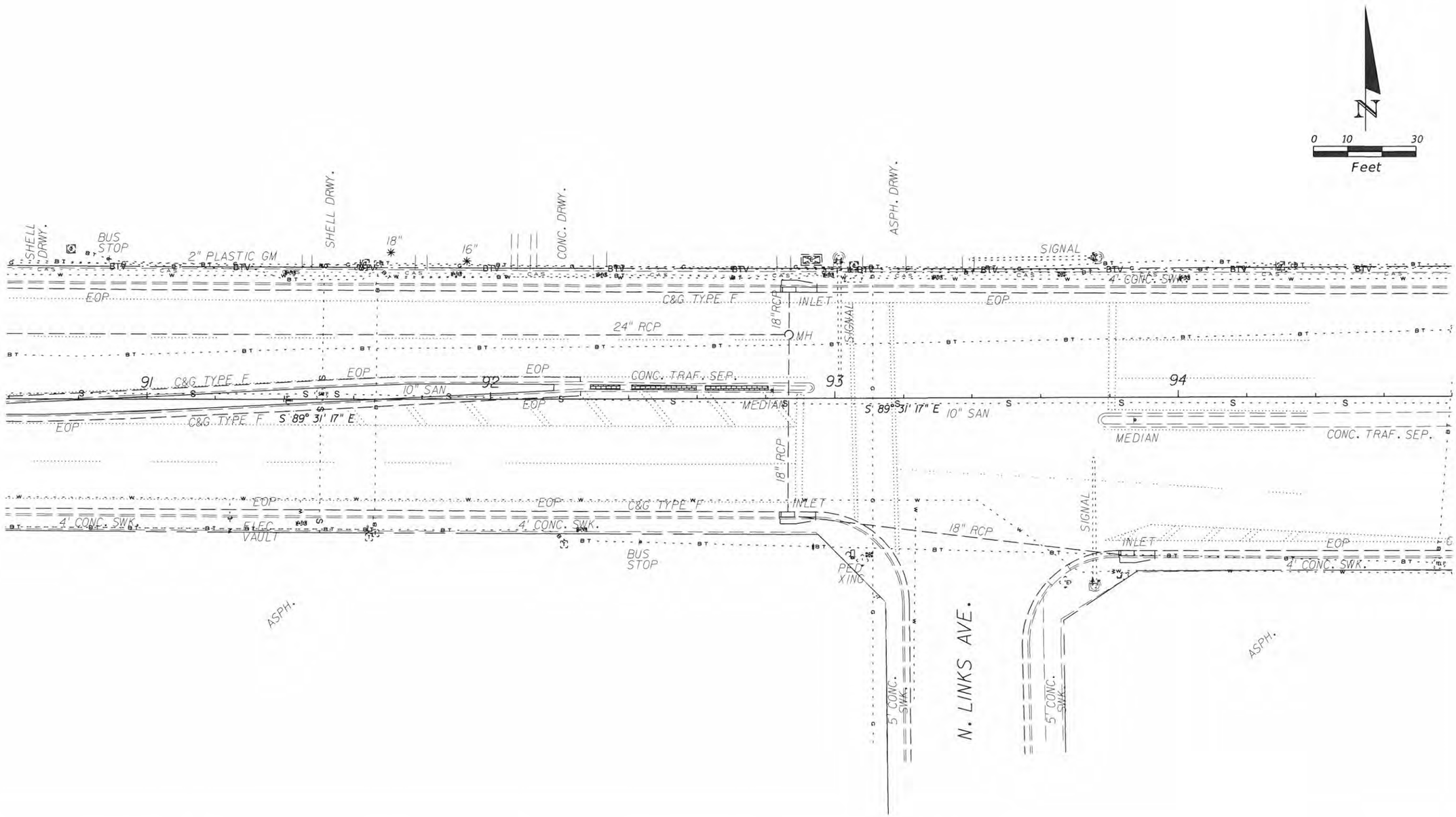

REVISIONS			
DATE	DESCRIPTION	DATE	DESCRIPTION

STATE OF FLORIDA
DEPARTMENT OF TRANSPORTATION

ROAD NO.	COUNTY	FINANCIAL PROJECT ID

FRUITVILLE RESURFACING

SHEET NO.
29

rswantek 10/14/2015 1:52:04 PM M:\15-05-1330 Fruitville Road\Inbound Archive\2015 10 6 Kimley_Horn CAD Files\clipra01


Gillespie Av
Greater Sarasota Chamber of Commerce
Walgreens
Links Av
United Pentecostal Church
Staples
Bank of America
Chase
US301 / Washington Blvd
Google

REVISIONS			
DATE	DESCRIPTION	DATE	DESCRIPTION

STATE OF FLORIDA
DEPARTMENT OF TRANSPORTATION

ROAD NO.	COUNTY	FINANCIAL PROJECT ID

FRUITVILLE RESURFACING

SHEET NO.
31

rswantek 10/14/2015 1:52:35 PM M:\15-05-1330 Fruitville Road\Inbound Archive\2015 10 6 Kimley_Horn CAD Files\cliprd01



US301 / Washington Blvd

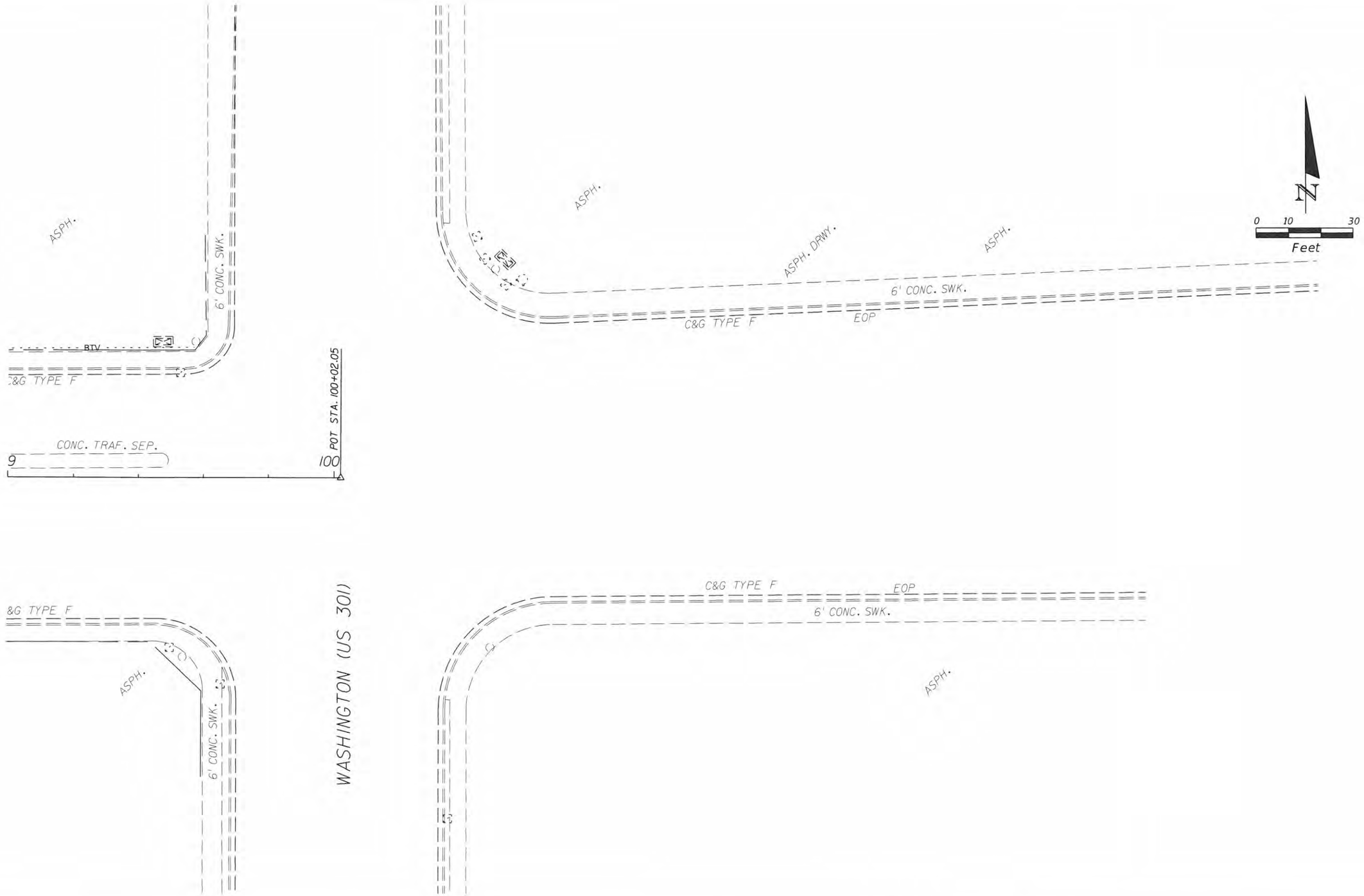

REVISIONS			
DATE	DESCRIPTION	DATE	DESCRIPTION

STATE OF FLORIDA
DEPARTMENT OF TRANSPORTATION

ROAD NO.	COUNTY	FINANCIAL PROJECT ID

FRUITVILLE RESURFACING

SHEET NO.
33

rswantek 10/14/2015 1:53:02 PM M:\15-05-1330 Fruitville Road\Inbound Archive\2015 10 6 Kimley_Horn CAD Files\cliprd01

Fruitville Road Streetscape Enhancement Project- Traffic Study
2015 Existing Conditions Level of Service Results
Weekday AM, Midday and PM Peak Hours

#	Intersection & Approach	Weekday AM					Weekday MD					Weekday PM				
		Lane Group	LOS	Delay (sec)	v/c Ratio	Queue Length (ft)	Lane Group	LOS	Delay (sec)	v/c Ratio	Queue Length (ft)	Lane Group	LOS	Delay (sec)	v/c Ratio	Queue Length (ft)
1	**US Route 41 N. Tamiami Trail and Fruitville Road**															
	Eastbound	LT					LT					LT				
		R					R	F	86.4	0.27	15	R				
	Westbound	L	E	76.9	0.74	280	L	F	124.9	1.01	500	L	E	67.8	0.58	309
		LT	E	77.2	0.74	346	LT	F	80.5	0.76	484	LT	E	67.8	0.58	309
		R	A	8.9	0.45	60	R	B	10.0	0.51	37	R	C	28.1	0.71	244
	Northbound	L	C	33.0	0.11	7	L	C	22.0	0.11	8	L				
		TR	E	60.5	0.95	812	TR	D	48.5	0.95	1050	TR	E	67.5	1.05	1449
	Southbound	L	E	69.0	0.87	555	L	F	160.9	1.16	356	L	F	277.8	1.45	367
		T	B	17.1	0.70	703	T	C	20.1	0.70	634	T	B	14.9	0.64	507
		R					R					R				
		Int.	**D**	**42.6**			**Int.**	**D**	**47.3**			**Int.**	**D**	**54.2**		
2	**Cocoanut Avenue and Fruitville Road**															
	Eastbound	L	A	7.3	0.02	3	L	A	7.0	0.03	5	L	B	13.0	0.03	4
		TR	B	13.8	0.31	192	TR	B	15.2	0.31	168	TR	C	21.8	0.31	237
	Westbound	L	A	5.0	0.18	22	L	A	6.7	0.30	29	L	B	19.1	0.23	96
		TR	A	5.5	0.32	94	TR	A	8.8	0.38	189	TR	C	25.3	0.40	411
	Northbound	LT	F	80.6	0.58	68	LT	F	126.4	0.97	225	LT	F	85.4	0.81	290
		R	A	8.0	0.45	0	R	B	15.9	0.61	35	R	A	9.8	0.55	77
	Southbound	L	D	49.3	0.32	91	L	D	52.1	0.50	128	L	D	48.1	0.44	88
		TR	D	51.7	0.48	144	TR	D	46.8	0.38	164	TR	D	43.0	0.27	133
		Int.	**B**	**17.2**			**Int.**	**C**	**24.1**			**Int.**	**C**	**30.3**		
3	**Central Avenue and Fruitville Road**															
	Eastbound	L	A	4.9	0.03	6	L	A	4.2	0.09	8	L	A	3.9	0.13	12
		TR	A	4.7	0.28	103	TR	A	4.3	0.34	126	TR	A	3.7	0.38	90
	Westbound	L	A	2.4	0.18	8	L	A	7.2	0.30	55	L	A	9.4	0.17	58
		TR	A	1.7	0.36	34	TR	A	4.9	0.35	163	TR	A	9.8	0.36	326
	Northbound	L	D	51.4	0.18	33	L	E	61.1	0.43	80	L	C	30.8	0.28	45
		TR	D	38.3	0.27	70	TR	D	47.1	0.61	120	TR	C	31.4	0.67	107
	Southbound	L	E	78.0	0.75	163	L	F	129.1	0.94	105	L	D	45.7	0.57	62
		TR	D	42.2	0.39	104	TR	E	55.6	0.50	100	TR	C	22.9	0.28	53
		Int.	**B**	**12.7**			**Int.**	**B**	**17.0**			**Int.**	**B**	**11.9**		
4	**Lemon Avenue and Fruitville Road**															
	Eastbound	L	A	4.4	0.04	5	L	A	5.7	0.09	14	L	B	10.4	0.26	38
		TR	B	11.1	0.38	237	TR	B	12.7	0.43	281	TR	B	17.0	0.46	300
	Westbound	L	A	2.0	0.26	5	L	A	4.7	0.29	28	L	B	10.8	0.26	37
		TR	A	1.5	0.40	24	TR	A	5.1	0.42	108	TR	B	15.5	0.46	209
	Northbound	L	D	51.9	0.17	24	L	D	53.7	0.39	77	L	D	54.8	0.36	73
		T	E	71.2	0.33	37	T	E	71.2	0.48	78	T	F	80.1	0.68	153
		R	A	3.8	0.29	0	R	B	19.5	0.59	41	R	B	13.5	0.60	0
	Southbound	L	E	65.6	0.55	78	L	E	56.6	0.45	82	L	D	54.5	0.36	74
		TR	D	41.9	0.35	50	TR	D	49.7	0.36	47	TR	D	49.6	0.16	45
		Int.	**B**	**11.1**			**Int.**	**B**	**14.8**			**Int.**	**C**	**22.3**		
5	**Orange Avenue and Fruitville Road**															
	Eastbound	L	B	13.3	0.10	14	L	A	9.3	0.19	16	L	B	12.8	0.35	28
		TR	B	16.6	0.53	197	TR	B	17.3	0.59	381	TR	C	24.8	0.60	499
	Westbound	L	C	34.2	0.70	119	L	C	32.8	0.59	87	L	C	33.3	0.41	133
		TR	A	9.3	0.56	76	TR	D	37.2	0.60	575	TR	D	47.1	0.60	586
	Northbound	L	C	32.3	0.22	41	L	D	36.5	0.34	88	L	D	36.9	0.32	106
		TR	D	43.5	0.39	148	TR	E	66.9	0.84	314	TR	E	75.8	0.91	460
	Southbound	L	C	33.5	0.24	66	L	D	42.6	0.51	93	L	D	43.9	0.48	79
		TR	E	68.4	0.84	314	TR	E	55.4	0.63	241	TR	D	46.6	0.38	197
		Int.	**C**	**23.8**			**Int.**	**C**	**34.4**			**Int.**	**D**	**42.5**		
6	**Goodrich Avenue and Fruitville Road**															
	Eastbound	L	A	0.5	0.02	0	L	A	1.4	0.04	1	L	A	1.2	0.12	2
		TR	A	0.5	0.31	13	TR	A	1.5	0.42	60	TR	A	2.4	0.40	27
	Westbound	L	A	5.7	0.16	51	L	A	7.1	0.20	32	L	A	1.8	0.20	4
		TR	A	8.8	0.39	486	TR	A	6.1	0.40	295	TR	A	1.0	0.37	28
	Northbound	LTR	E	64.8	0.13	32	LTR	E	74.4	0.54	77	LTR	F	88.7	0.66	129
	Southbound	LTR	D	52.4	0.37	27	LTR	D	46.7	0.20	18	LTR	D	52.9	0.20	30
		Int.	**A**	**6.3**			**Int.**	**A**	**6.2**			**Int.**	**A**	**6.1**		
7	**Osprey Avenue and Fruitville Road**															
	Eastbound	L	A	6.2	0.04	4	L	A	4.8	0.09	10	L	A	6.6	0.11	12
		T	A	5.0	0.34	158	T	B	10.6	0.49	505	T	B	11.1	0.50	624
	Westbound	L	B	15.1	0.39	125	L	B	14.5	0.45	41	L	B	12.7	0.25	27
		T	B	12.1	0.47	424	T	A	8.1	0.51	194	T	B	10.7	0.47	207
	Northbound	LTR	D	54.7	0.64	162	LTR	E	65.5	0.85	233	LTR	E	69.3	0.86	384
	Southbound	LTR	F	82.4	0.82	224	LTR	E	61.9	0.66	117	LTR	D	38.0	0.26	79
		Int.	**B**	**17.0**			**Int.**	**B**	**17.4**			**Int.**	**B**	**19.6**		
8	**Links Avenue and Fruitville Road**															
	Eastbound	LTR	A	6.7	0.34	217	LTR	A	6.8	0.50	74	LTR	B	17.5	0.55	717
	Westbound	L	A	7.9	0.52	112	L	A	9.7	0.37	57	L	B	17.5	0.37	57
		T	A	3.3	0.45	167	T	A	6.1	0.44	205	T	B	11.7	0.44	316
	Northbound	L	E	71.7	0.37	43	L	E	58.1	0.37	101	L	D	51.5	0.23	74
		R	E	71.9	0.34	50	R	F	83.1	0.77	147	R	F	86.4	0.87	268
		Int.	**A**	**7.0**			**Int.**	**B**	**12.0**			**Int.**	**C**	**23.2**		
10	**Wasghington Boulevard and Fruitville Road**															
	Eastbound	L	D	45.2	0.69	62	L	D	52.5	0.79	176	L	E	72.7	0.93	213
		TR	E	56.5	0.73	434	TR	F	100.6	0.95	737	TR	F	115.4	0.98	867
	Westbound	L	C	34.8	0.56	105	L	E	61.9	0.83	187	L	D	43.1	0.64	105
		T	E	62.0	0.88	647	T	E	62.4	0.86	637	T	E	65.8	0.86	590
		R	B	16.4	0.51	175	R	C	21.0	0.50	215	R	C	30.4	0.56	273
	Northbound	L	D	48.1	0.62	84	L	D	39.2	0.54	104	L	D	36.8	0.50	83
		TR	E	60.2	0.79	514	TR	E	78.5	0.97	704	TR	F	92.8	1.04	827
	Southbound	L	E	68.3	0.91	293	L	F	104.1	0.98	367	L	F	175.0	1.22	404
		T	E	55.9	0.85	705	T	D	54.8	0.74	535	T	D	50.1	0.68	505
		R	C	25.6	0.50	271	R	B	12.8	0.34	107	R	B	10.3	0.28	67
		Int.	**D**	**52.4**			**Int.**	**E**	**67.9**			**Int.**	**E**	**79.4**		

Fruitville Road, Sarasota, FL

Traffic Turning Movement and ATR Counts- March 2015

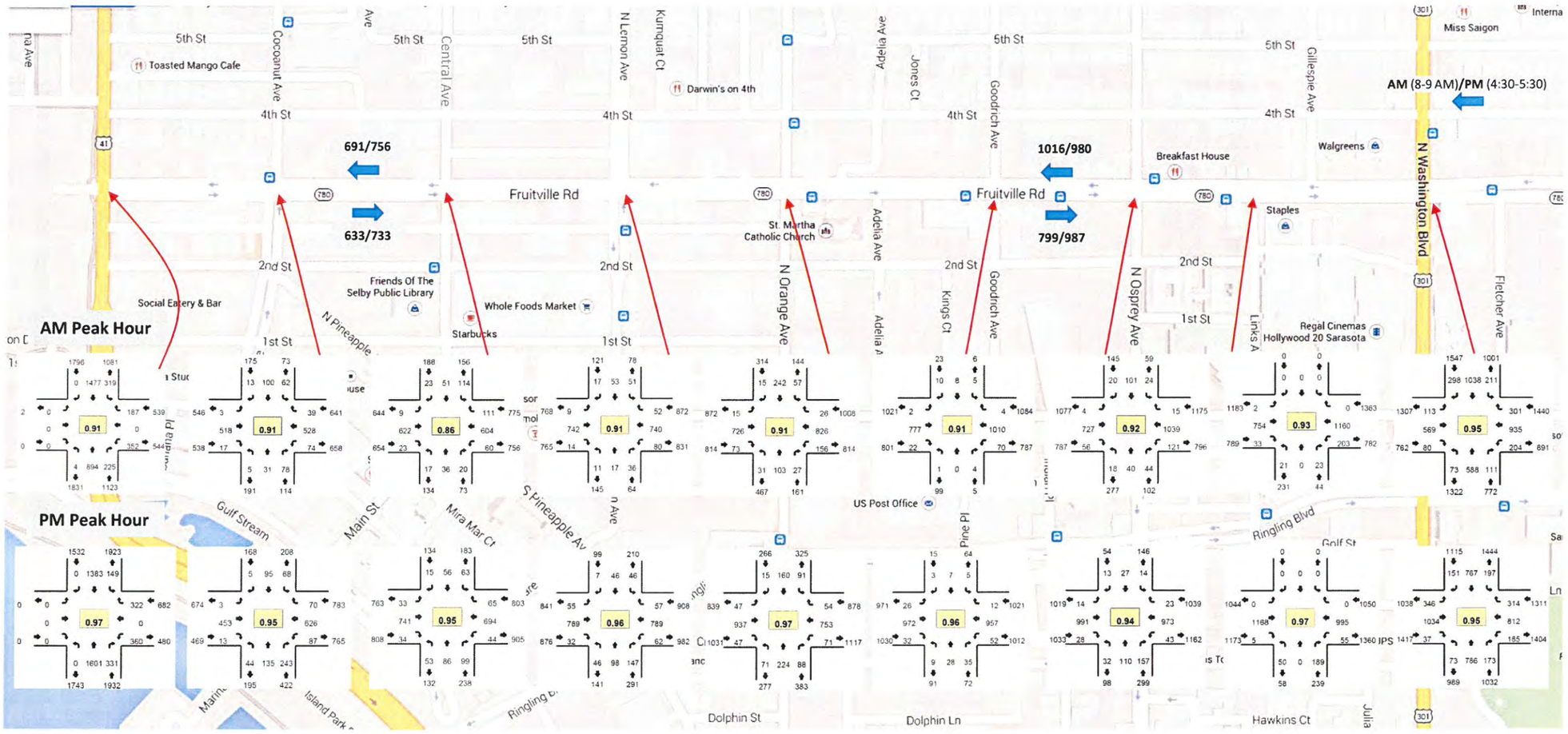

Fruitville Rd. – All Crashes: 369

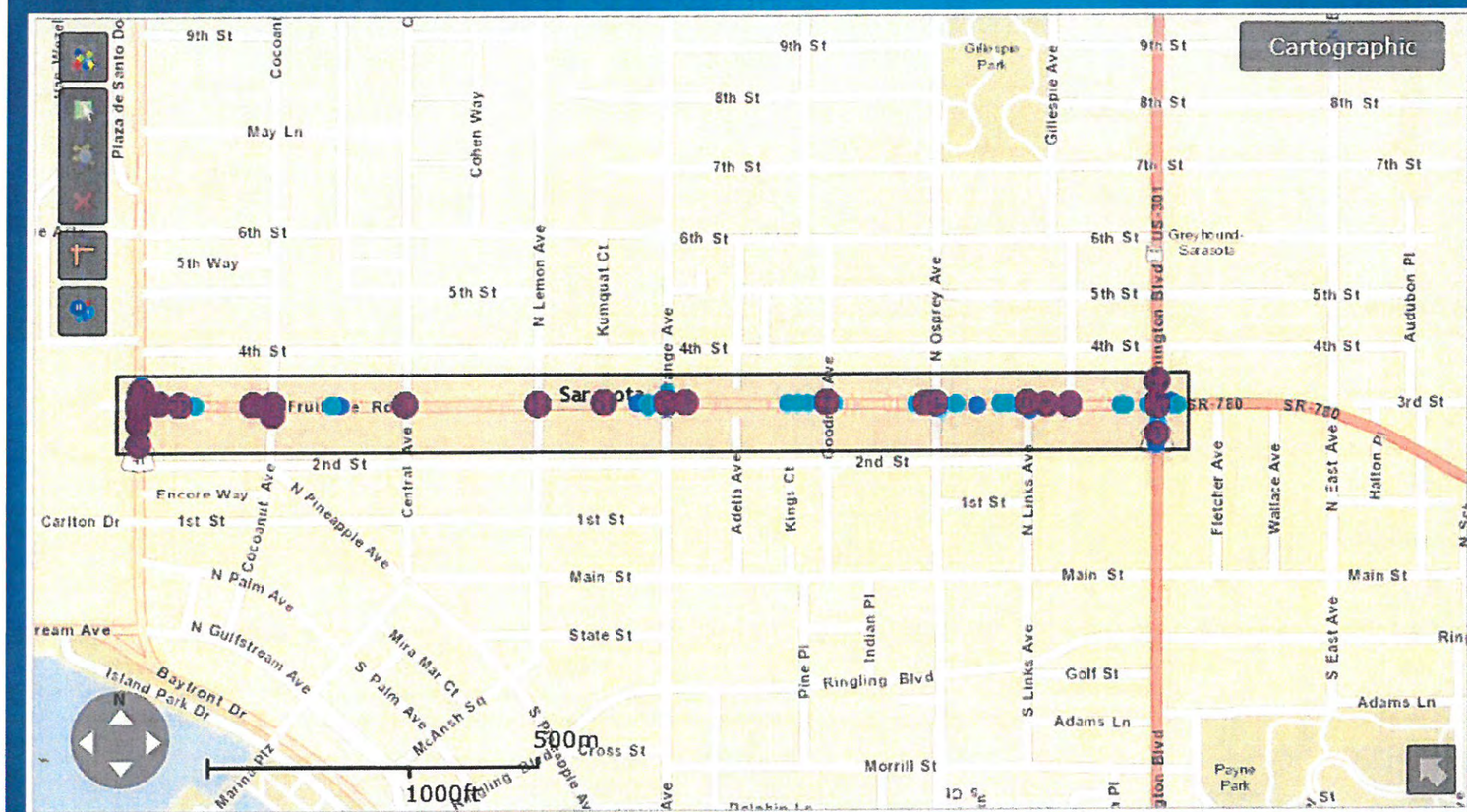

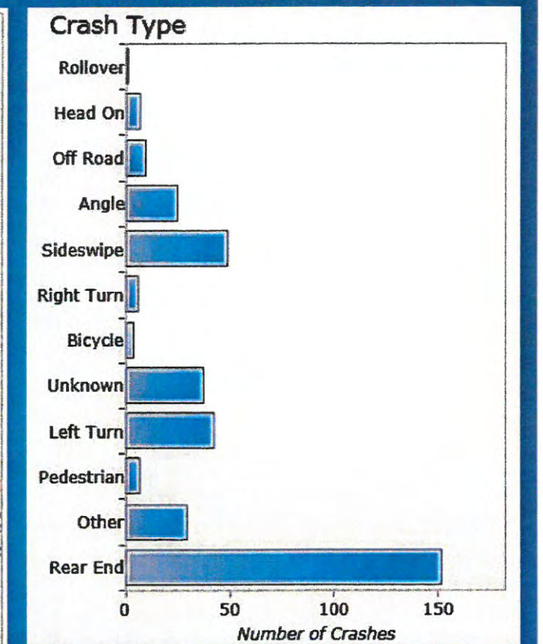

Oct. 2010 – Oct. 2015

Severity & Direction of Travel

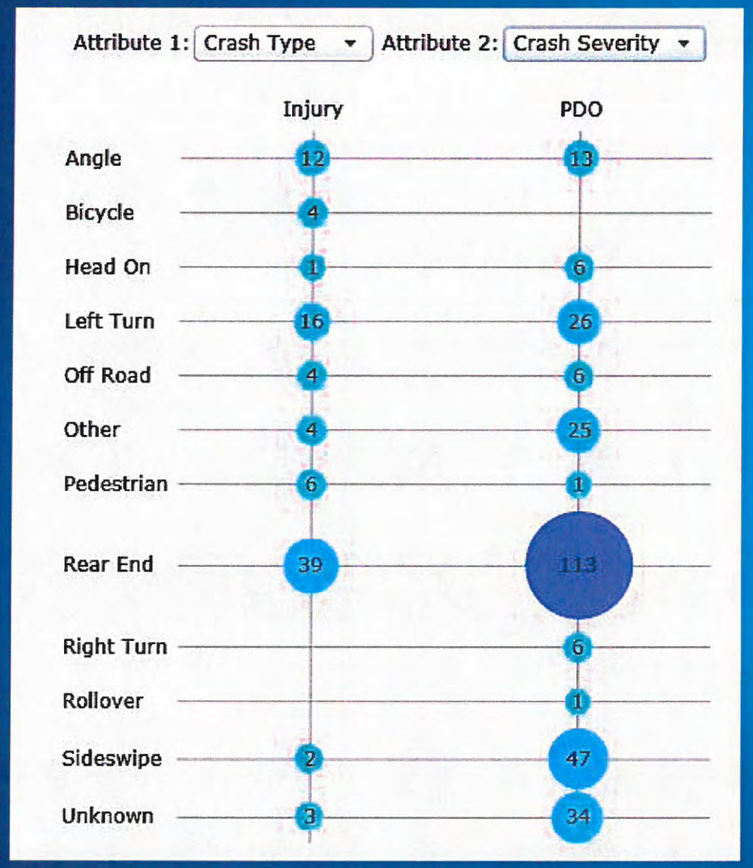

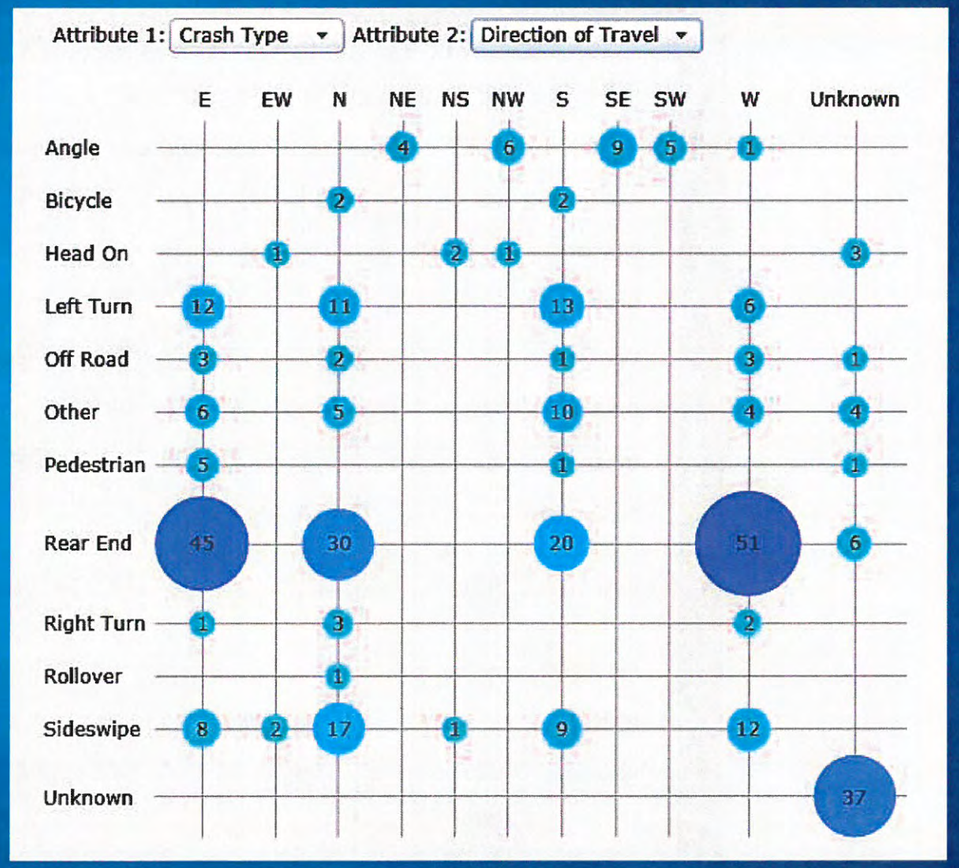

Note: PDO=Property Damage Only

Time of Day


Attribute 1: Crash Type
Attribute 2: Time of Day
12am 1am 2am 3am 4am 5am 6am 7am 8am 9am 10am 11am 12pm 1pm 2pm 3pm 4pm 5pm 6pm 7pm 8pm 9pm 10pm 11pm
Angle
Bicycle
Head On
Left Turn
Off Road
Other
Pedestrian
Rear End
Right Turn
Rollover
Sideswipe
Unknown

Fruitville Rd. – Bike/Ped Crashes: 11

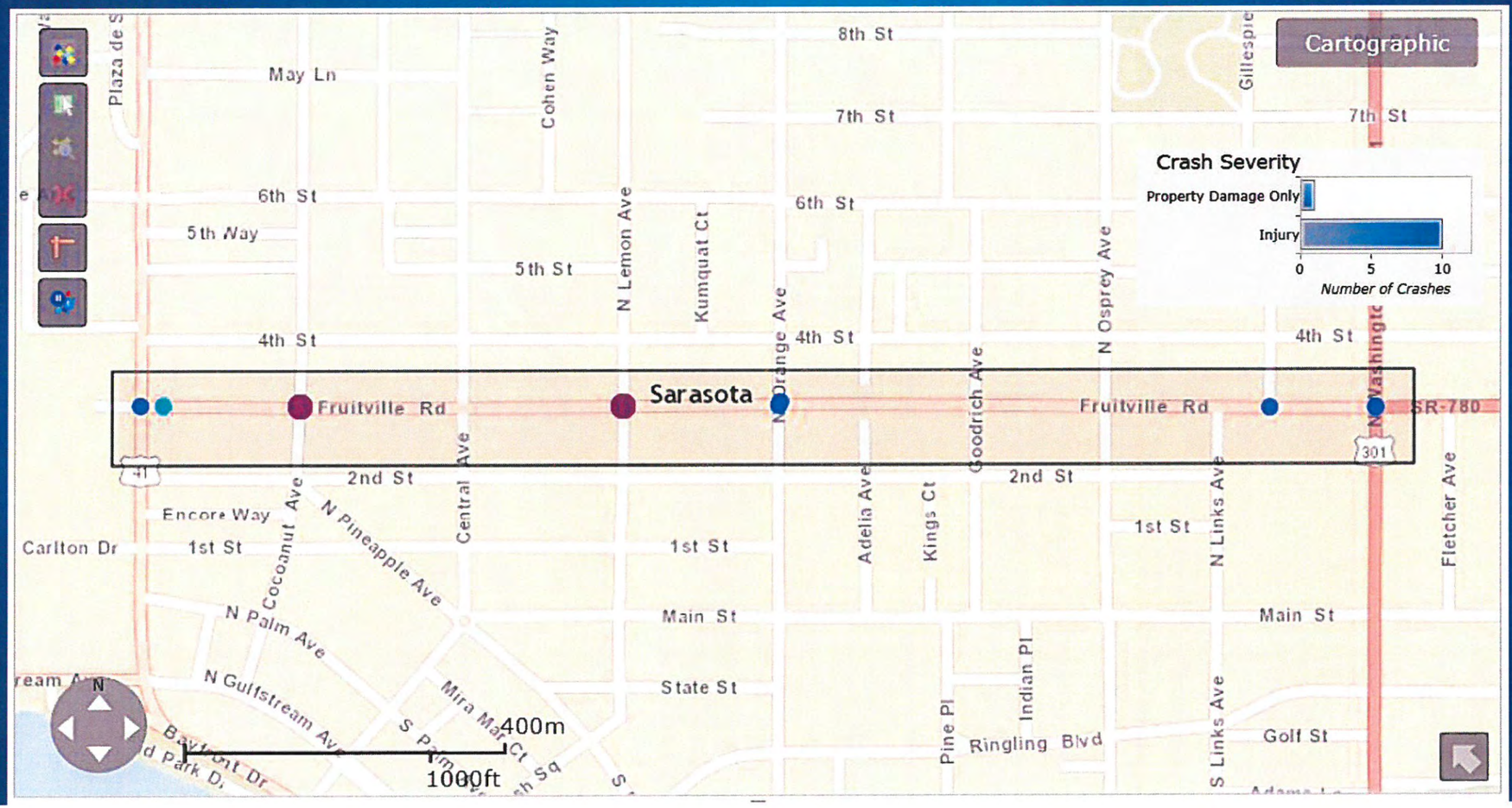

Oct. 2010 – Oct. 2015

Fruitville Road, Sarasota, FL
Pedestrian Counts- March 2015

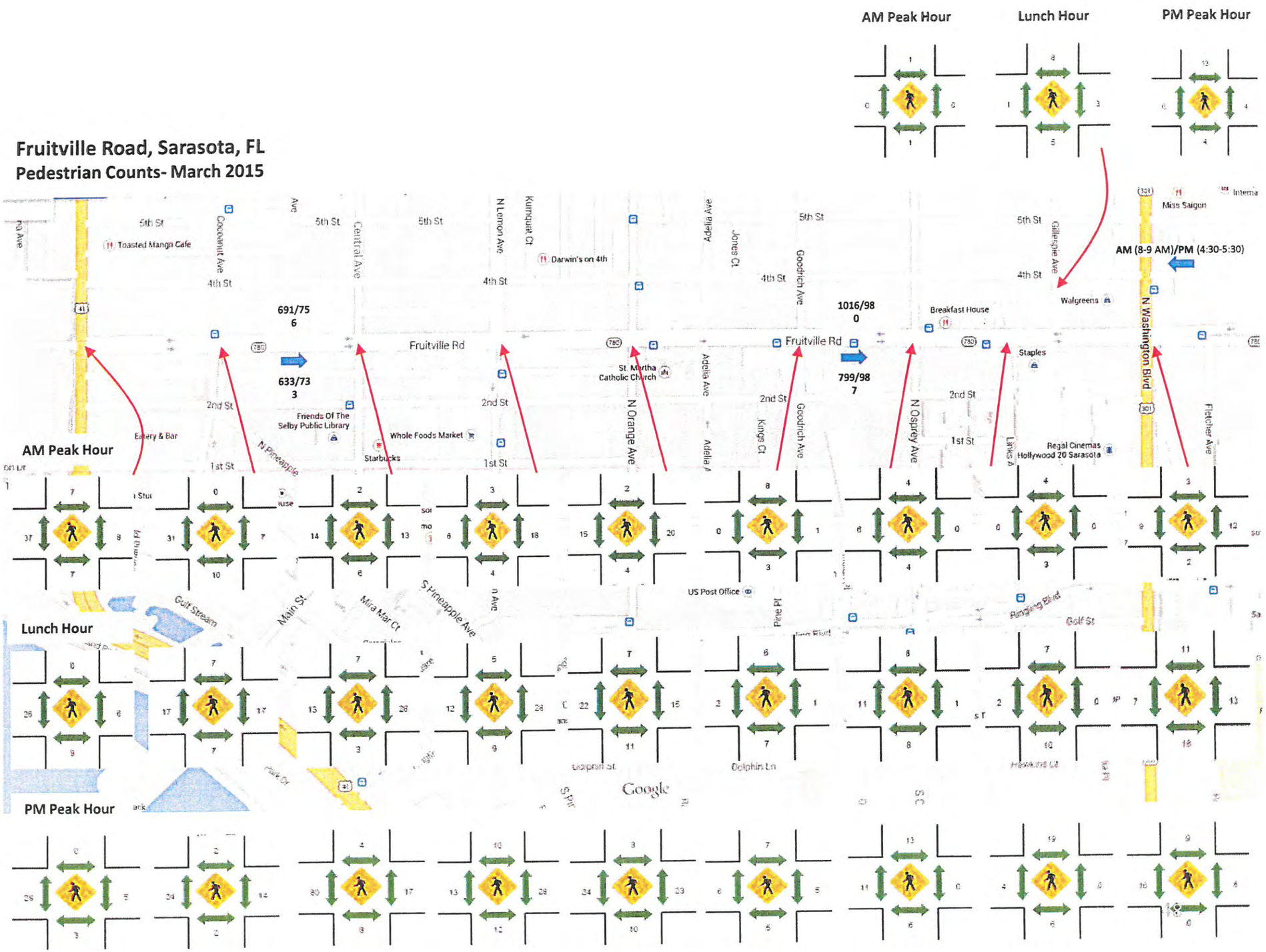

NOTES